







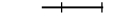
# YORK SPRINGS BOROUGH






Adams County, Pennsylvania

## Legend





-  County Boundary
-  Municipal Boundary

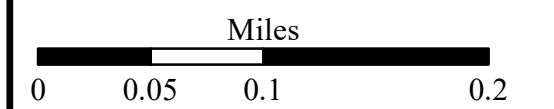
-  **OXFORD** Borough
-  **BUTLER** Township
-  **ASPERS** Village
-  **HIDDEN PINES** Development & MHP

-  Major Road
-  Street
-  Alley
-  Address Range
-  Railroad

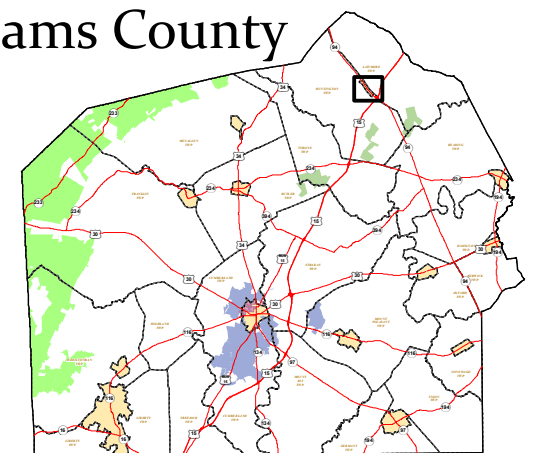
-  Fire Station
-  Hospital
-  Municipal Building
-  Police Station
-  School Building

-  Water Body
-  Stream

-  College Campus
-  Michaux State Forest
-  Gettysburg National Military Park
-  Pa. State Game Lands, No. 249-270



## Adams County



Data Source:  
ACOPD - GIS Division

Prepared By:  
ACOPD - GIS Division | AP | January 2018

This map is for illustration purposes only. Adams County Office of Planning & Development does not assume any responsibility for the information presented on this map.

