

# FAIRFIELD BOROUGH

Adams County, Pennsylvania

**HAMILTONBAN  
TWP.**

**FAIRFIELD  
BOROUGH**

- 9. N FIFTH AVE
- 10. N FOURTH AVE
- 11. N THIRD AVE
- 12. SECOND AVE
- 13. FIRST AVE
- 14. WORTZ DR
- 15. HILLVIEW CT
- 16. BROWN DR
- 17. KEENER DR
- 18. MOORE DR

- 1. S EIGHTH AVE
- 2. S SEVENTH ST
- 3. J H KANE AVE
- 4. N SIXTH AVE
- 5. N BALDER ST
- 6. S BALDER ST
- 7. N SPRING ST
- 8. S SPRING ST

## Legend


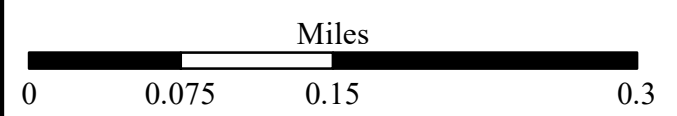
- County Boundary
- Municipal Boundary

- OXFORD** Borough
- BUTLER** Township
- ASPERS** Village
- HIDDEN PINES** Development & MHP

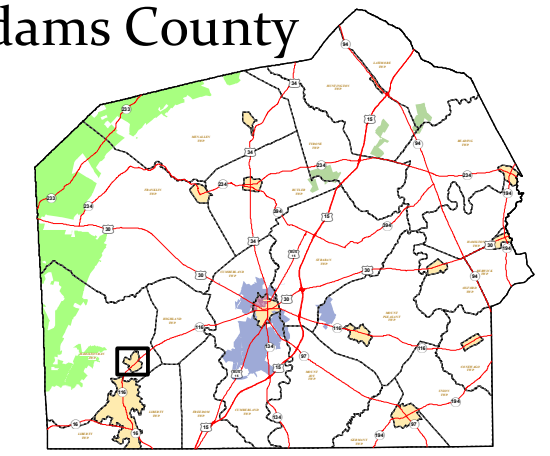
- Major Road
- Street
- Alley
- Address Range
- Railroad

- Fire Station
- Hospital
- Municipal Building
- Police Station
- School Building

- Water Body
- Stream
- College Campus
- Michaux State Forest
- Gettysburg National Military Park
- Pa. State Game Lands, No. 249-270



## Adams County



Data Source:  
ACOPD - GIS Division

Prepared By:  
ACOPD - GIS Division | AP | January 2018

This map is for illustration purposes only. Adams County Office of Planning & Development does not assume any responsibility for the information presented on this map.